

1.3

Nr BACQUETS

NLr

UBar

E MOULIN A VENT

601

115

Ni

845

299

298

297

LE FOND

Nr

296

A3

295

89

294

293

UBar

472

290

280

285

288

285

287

284

283

453

454

455

456

645

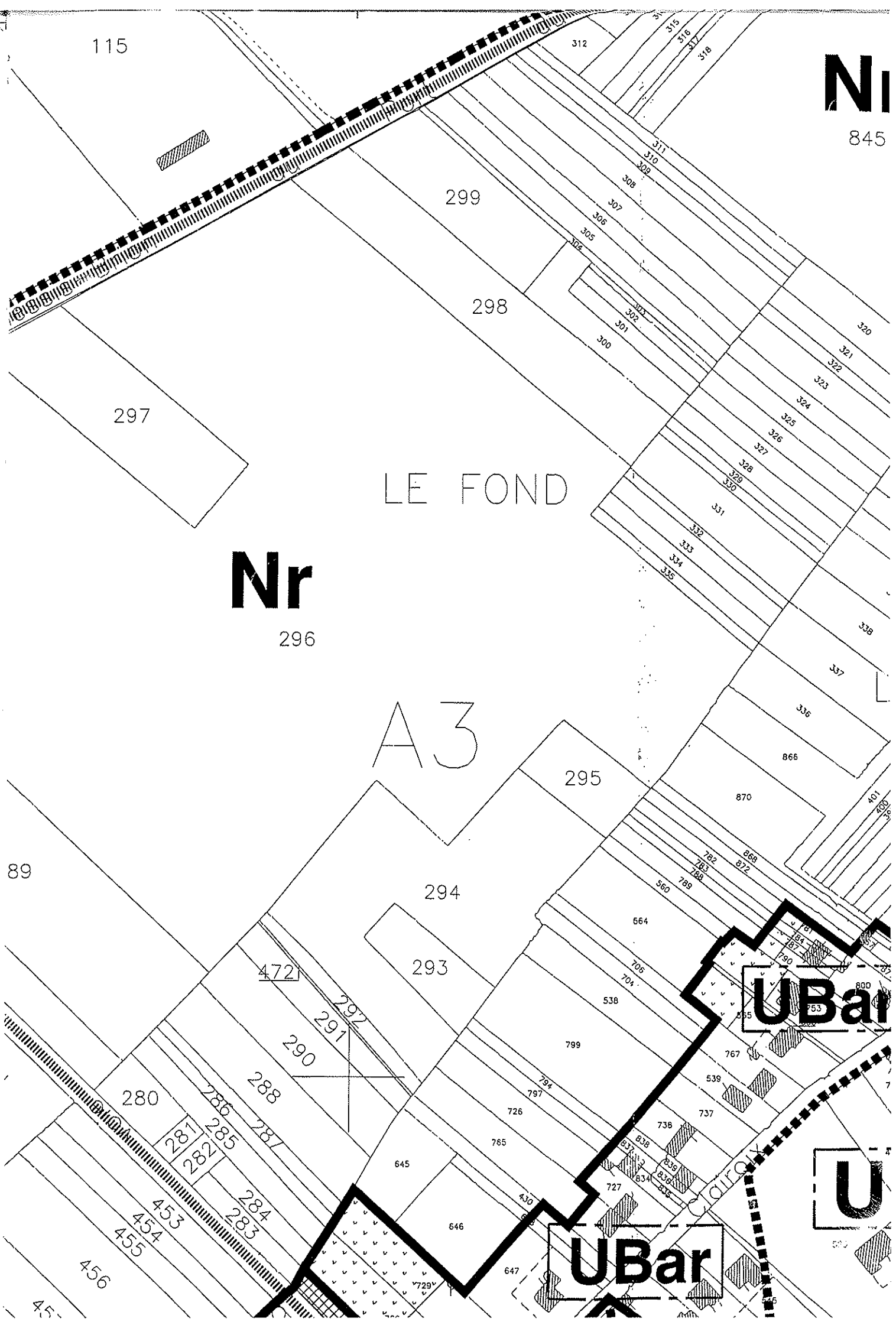
646

647

UBar

U

C. CIRC. X



UE

UBar

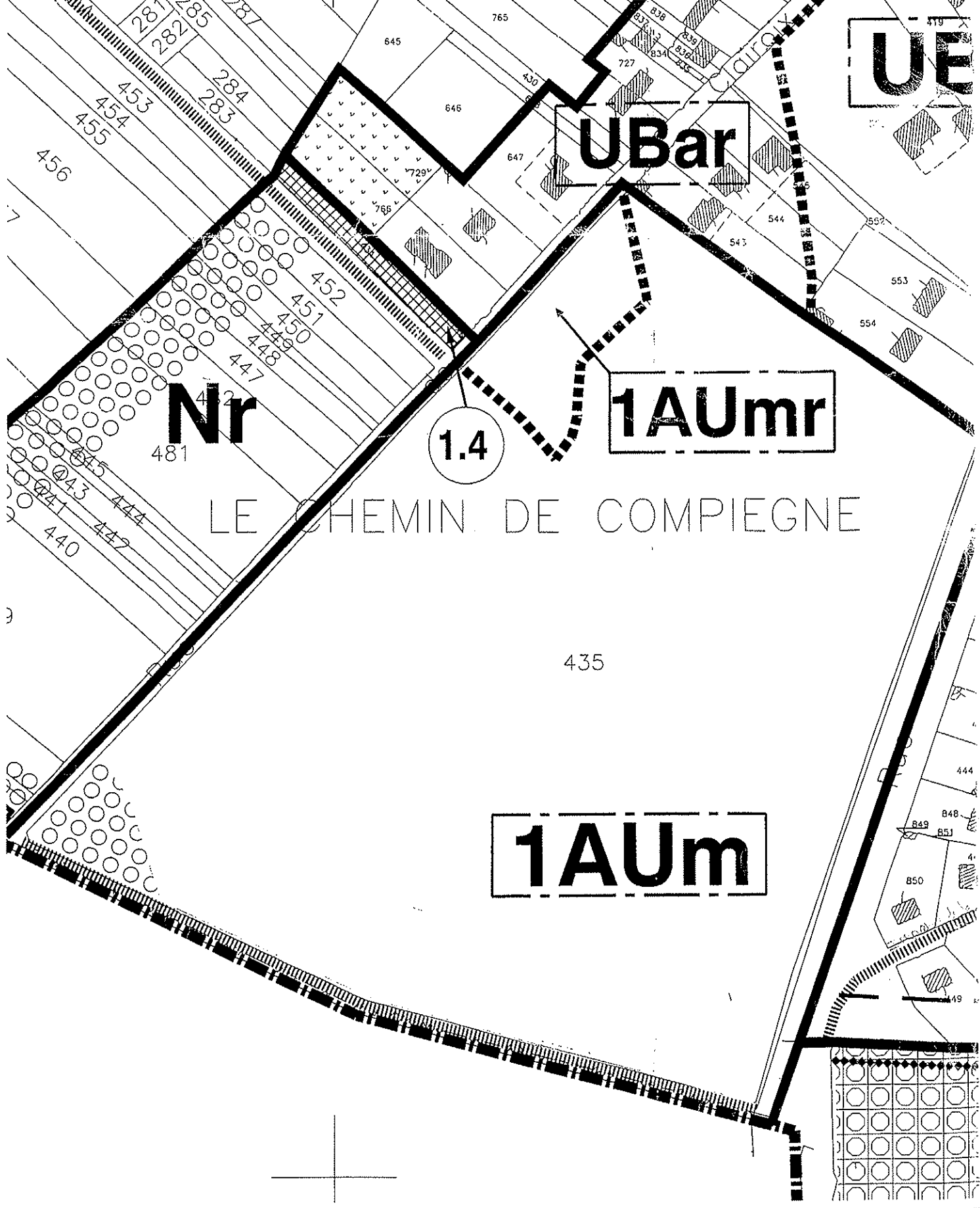
1AUmr

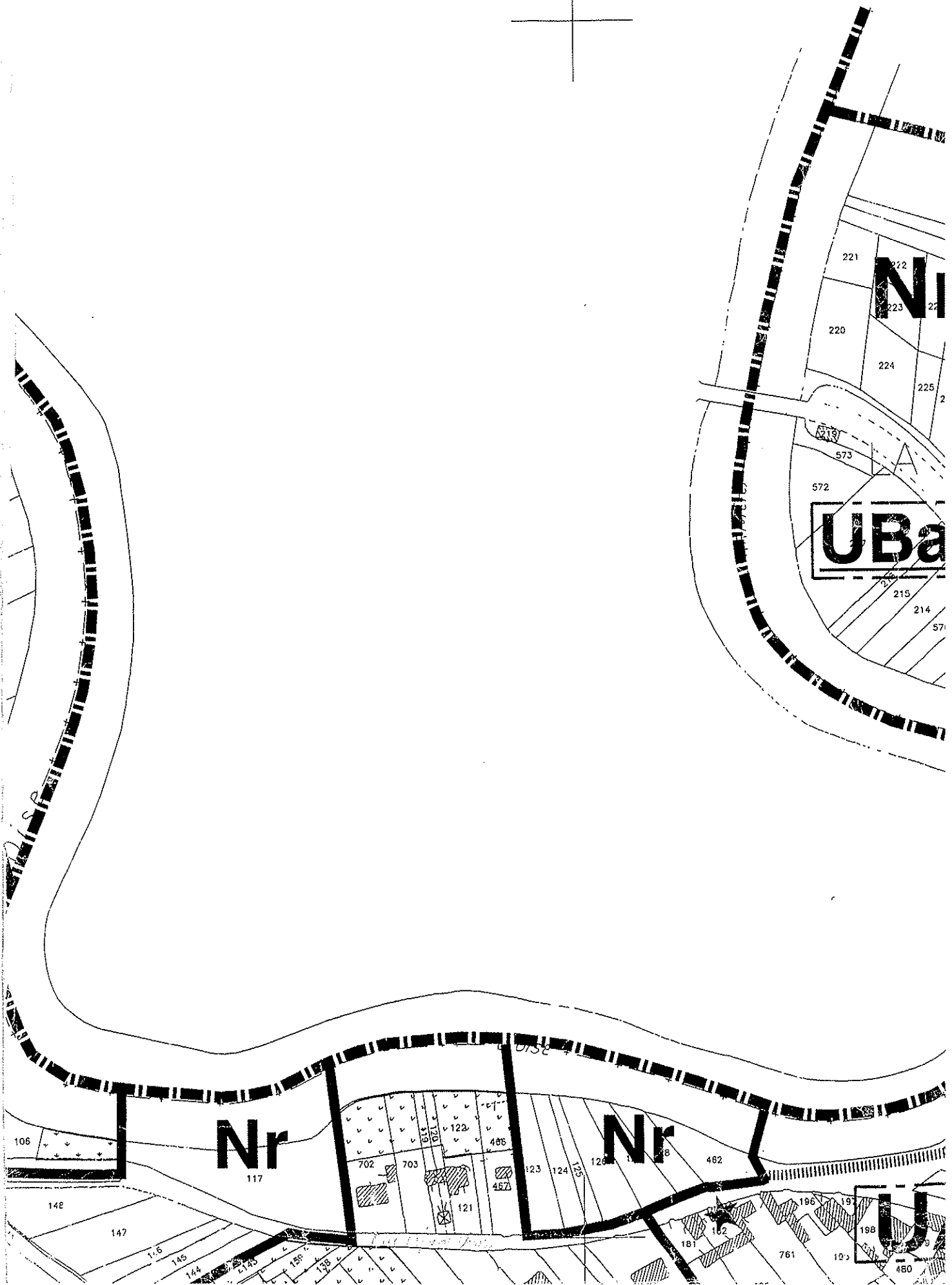
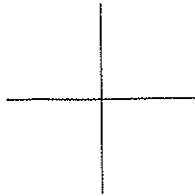
1.4

Nr

LE CHEMIN DE COMPIEGNE

1AUm





UBar

UAR

UAR

UBar

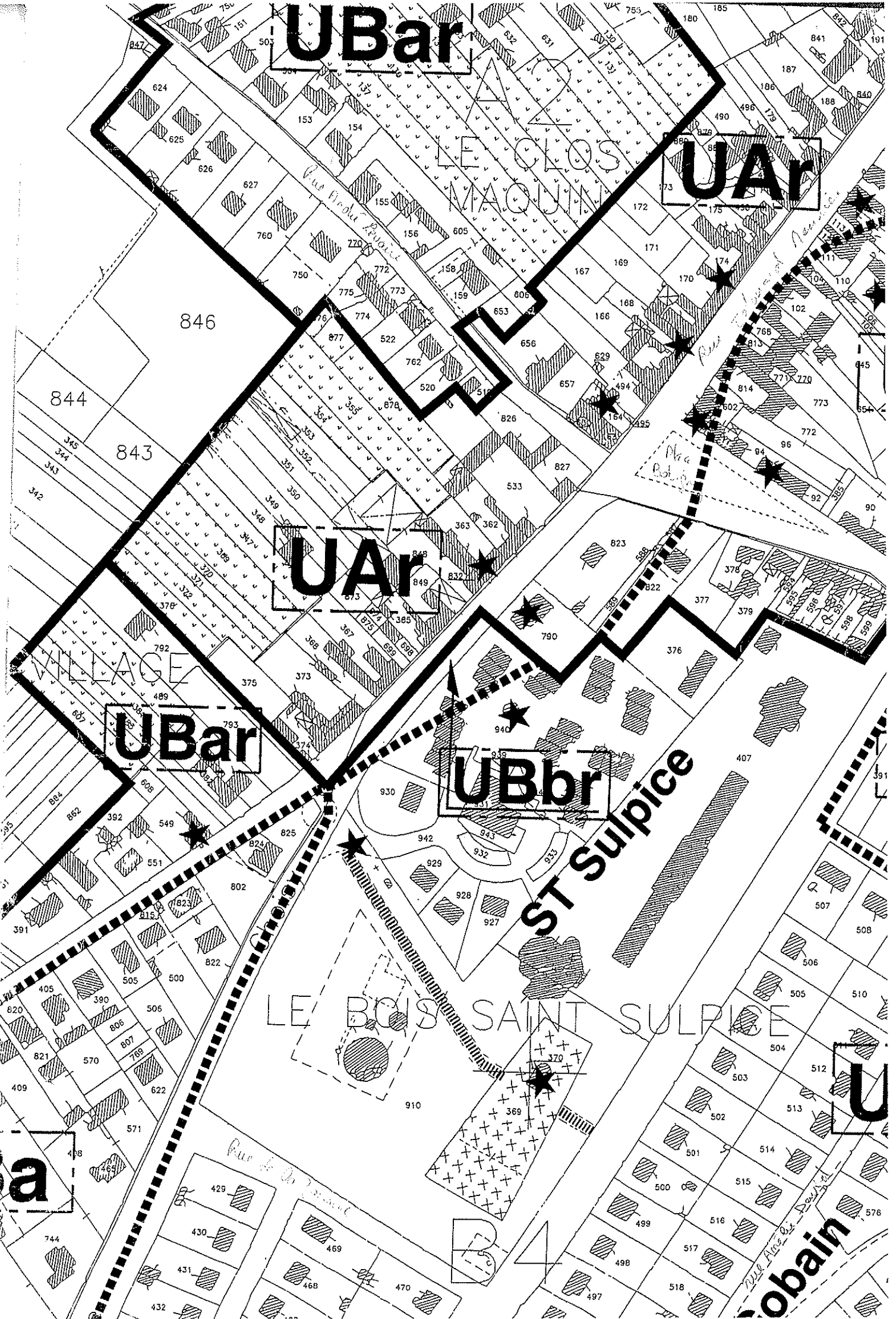
UBbr

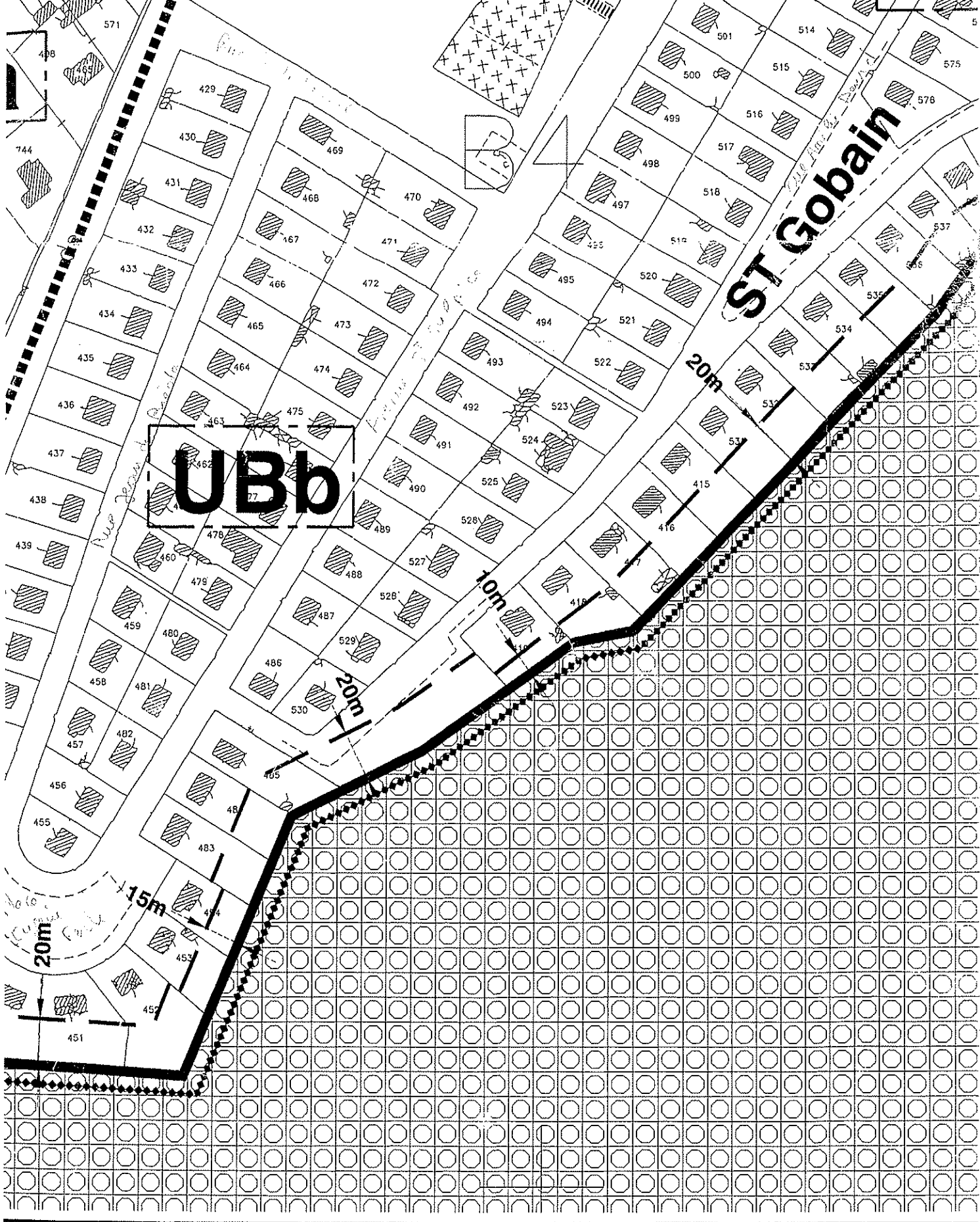
ST Sulpice

LE BOIS SAINT SULPICE

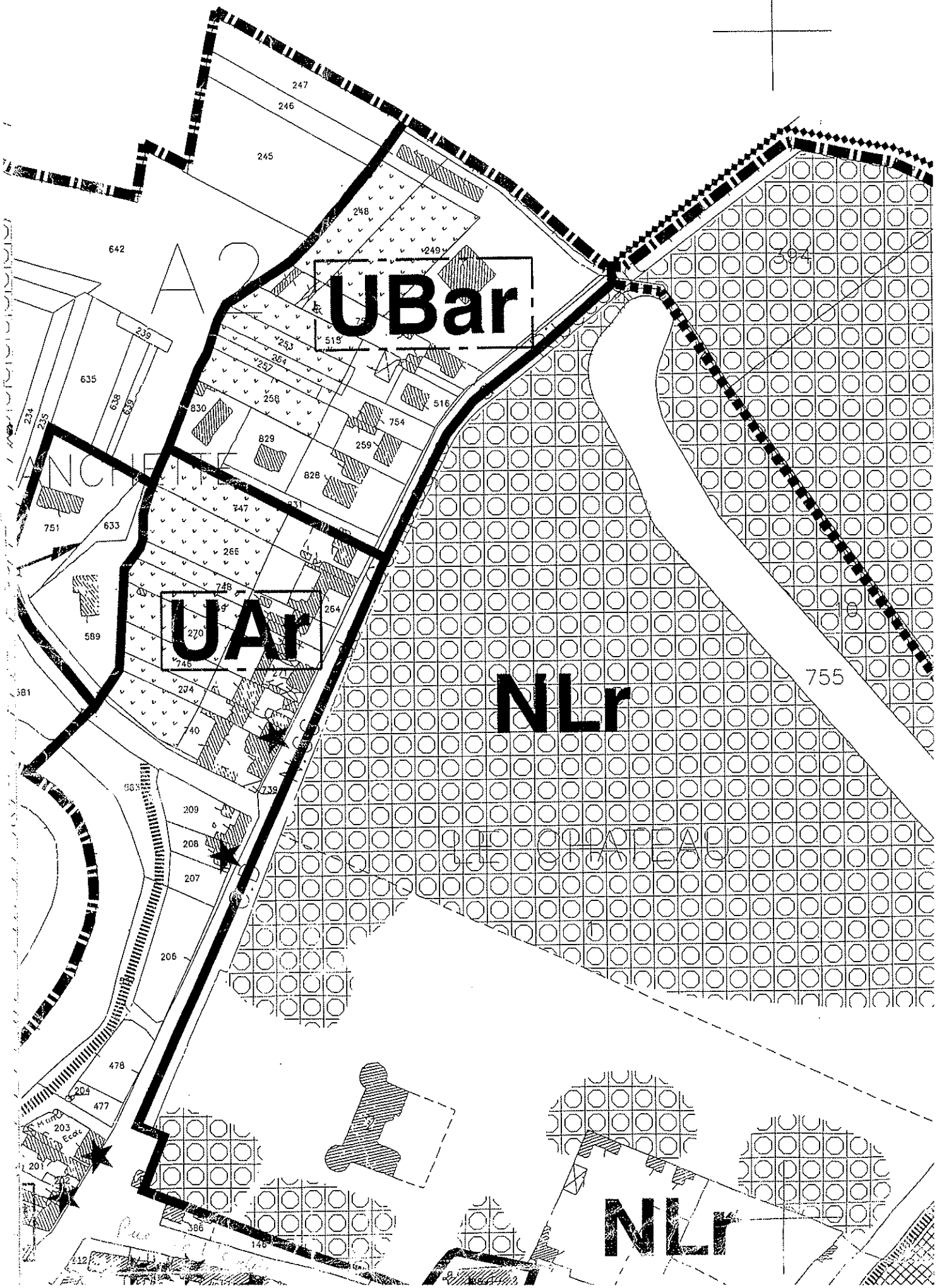
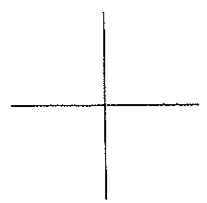
U

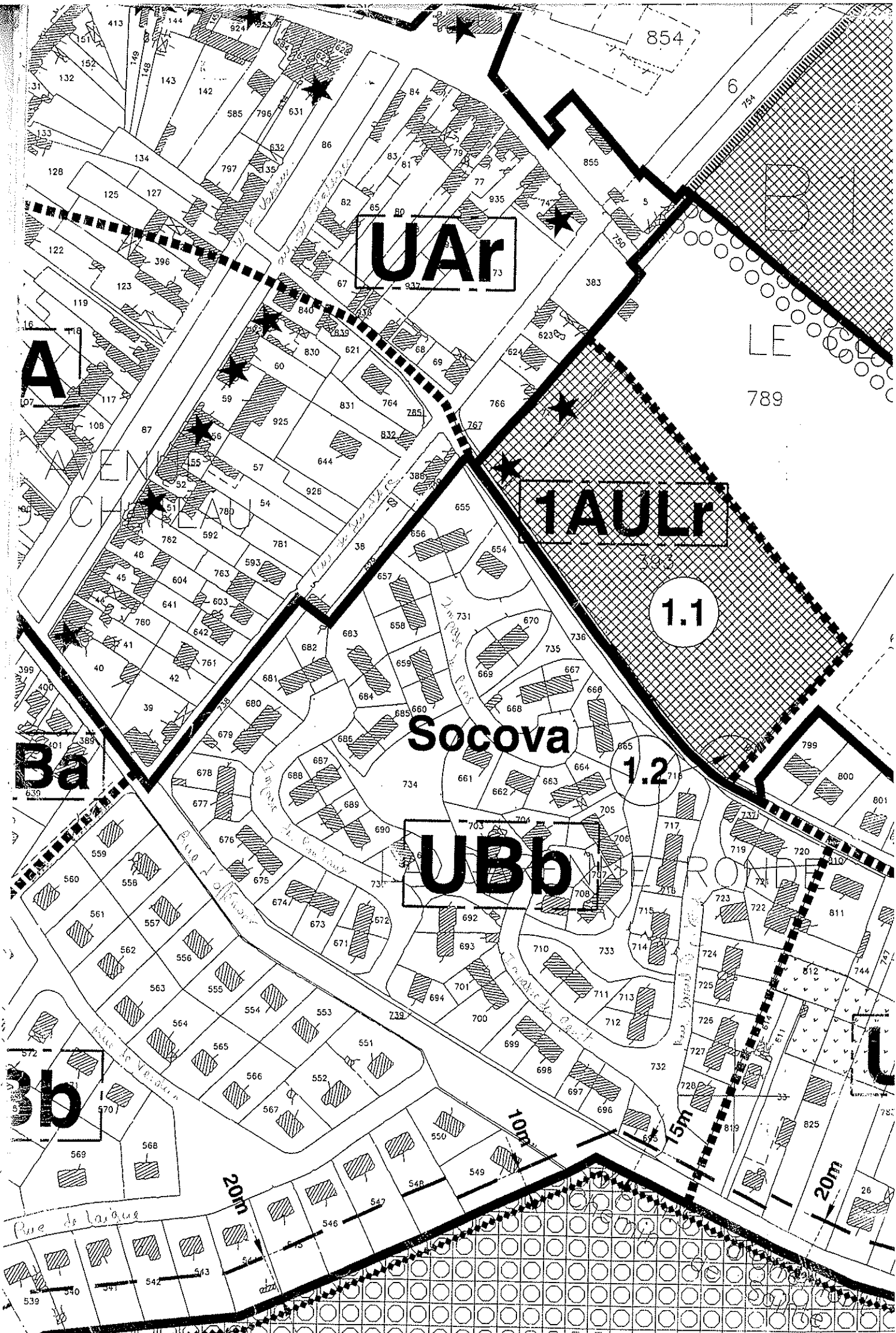
obain





Le Ploors Breda





UAR

1AULr

Socova

UBb

A

Ba

Bb

854

6

789

1.1

1.2

10m

15m

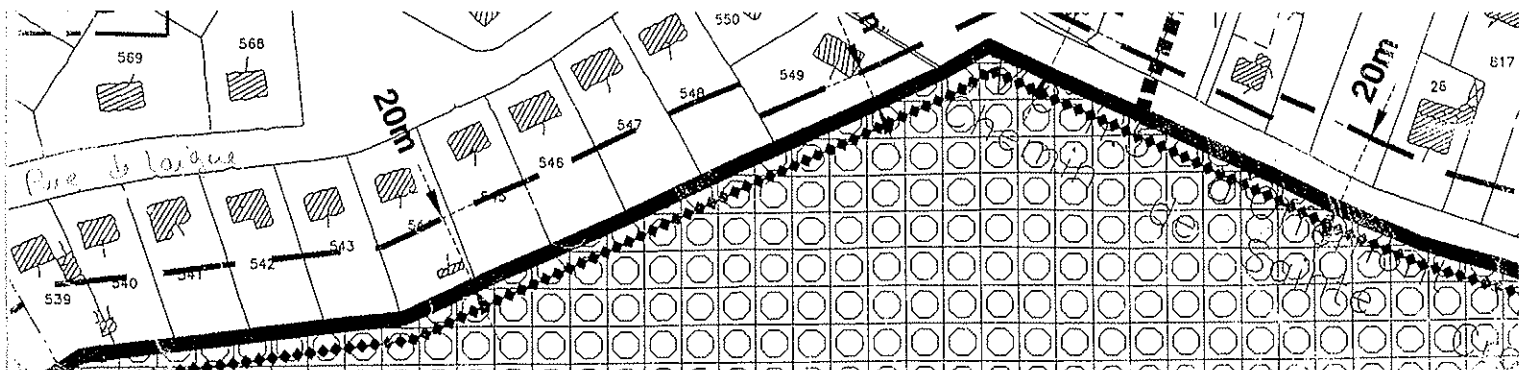
20m

20m

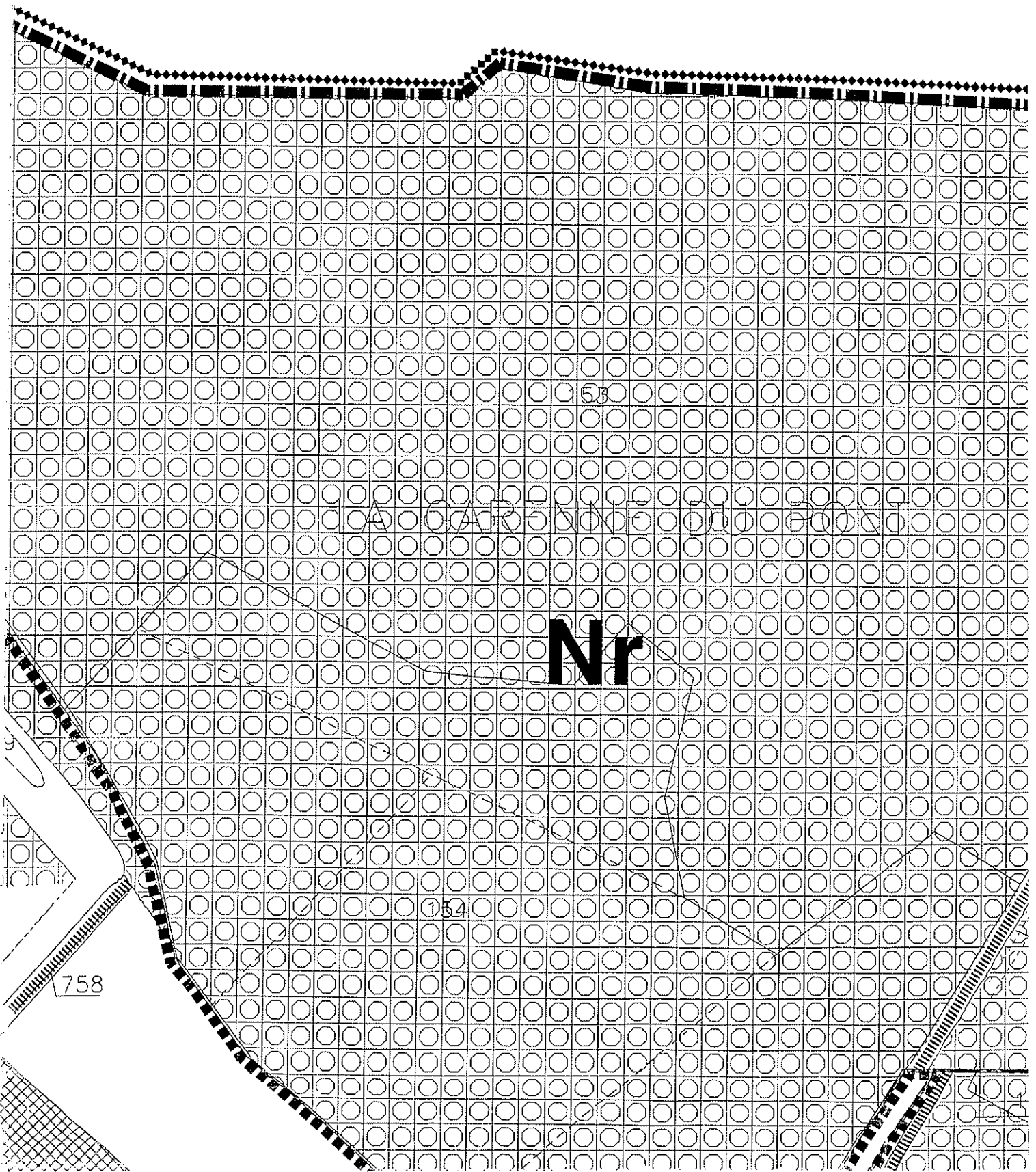
Rue de la queue

LE

U



N



58

LA GARE Nord du Front

Nr

154

758

759

2.1

NLr

DE LA FRANCE

798

2AUhr

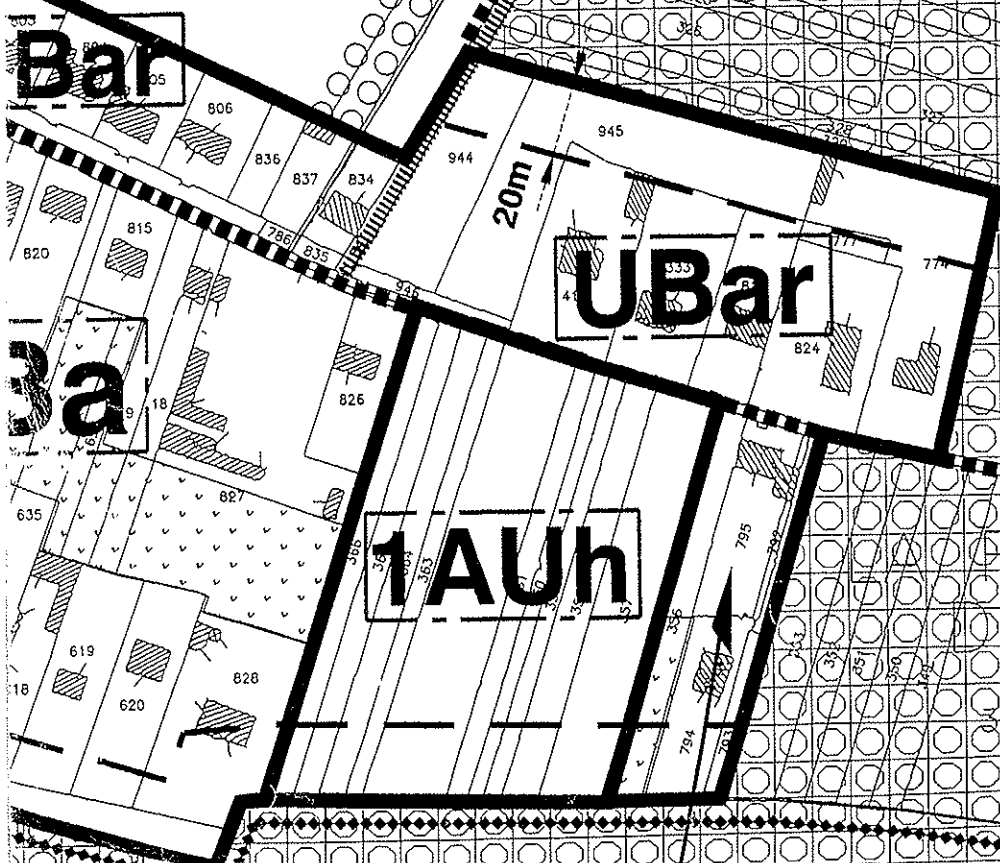
N

Bar

UBar

1AUh

N



20m

14

784

304

833

944

945

946

947

948

949

950

951

952

953

954

955

956

957

958

959

960

961

962

963

964

965

966

967

968

969

970

971

972

973

974

975

976

977

978

979

980

981

982

983

984

985

986

987

988

989

990

991

992

993

994

995

996

997

998

999

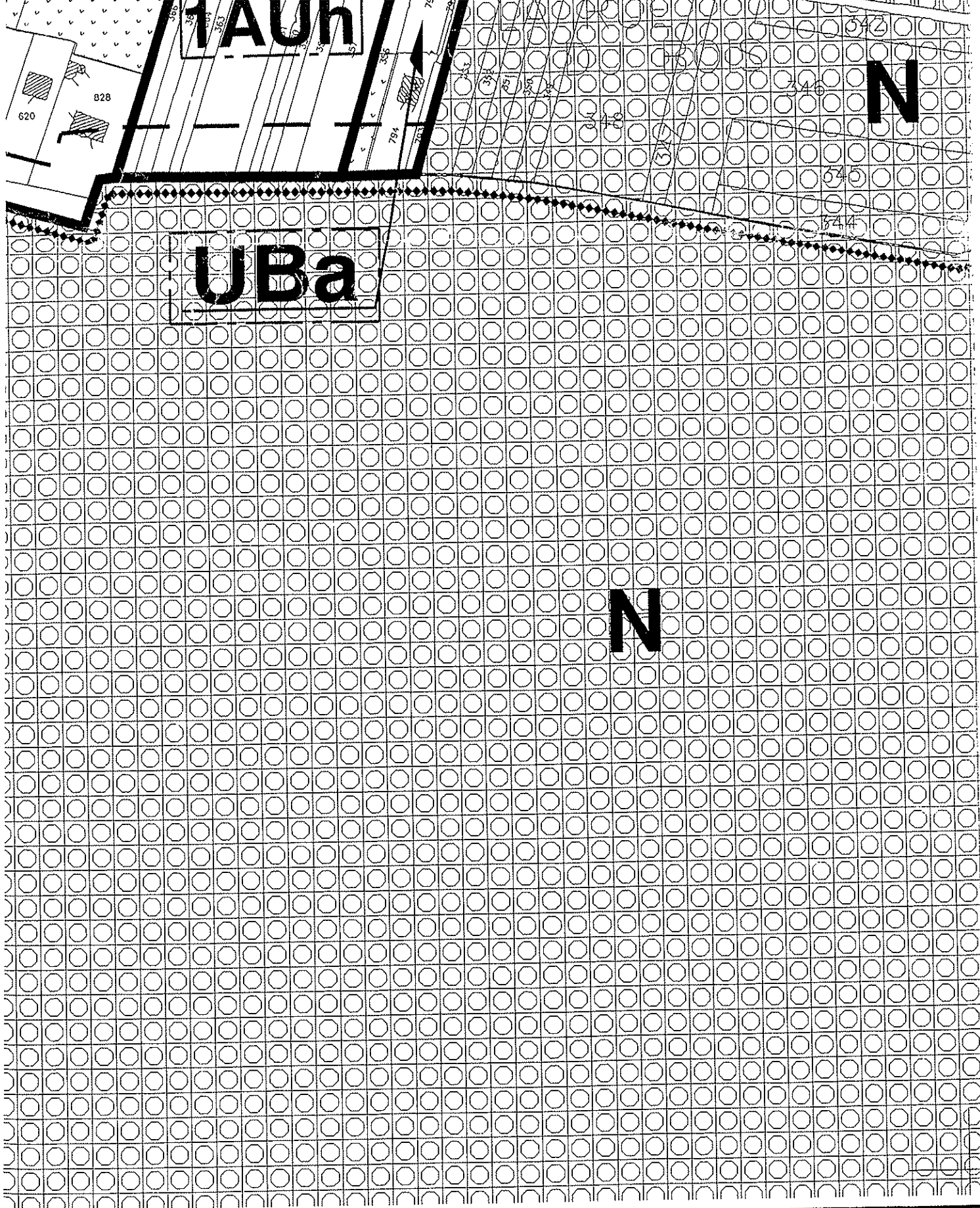
1000

1AUh












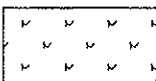

N

UBa

N



LEGENDE

-  Limite communale
-  Limite de zone
-  Limite de secteur et de sous-secteur
-  Sentiers piétonniers à conserver
-  Espaces boisés classés à conserver
(Art. L 130.1 du C.U.)
-  Emplacements réservés
-  Plantations à réaliser
-  Marge de recul
-  Limite de la Forêt Domaniale
-  Zone dans laquelle s'applique
le Droit de Préemption Urbain (D.P.U.)
-  Éléments de paysage à protéger
-  Terrains cultivés à protéger
-  Carrières admises dans bande de 10m de largeur
par rapport à la limite communale